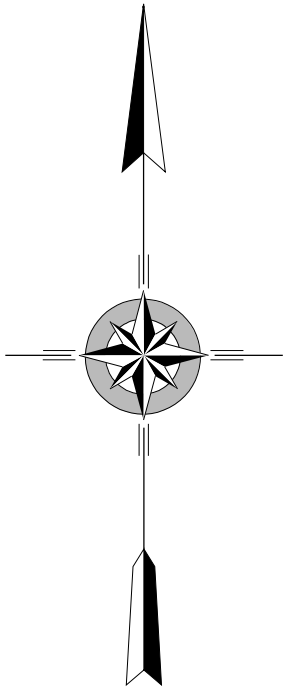
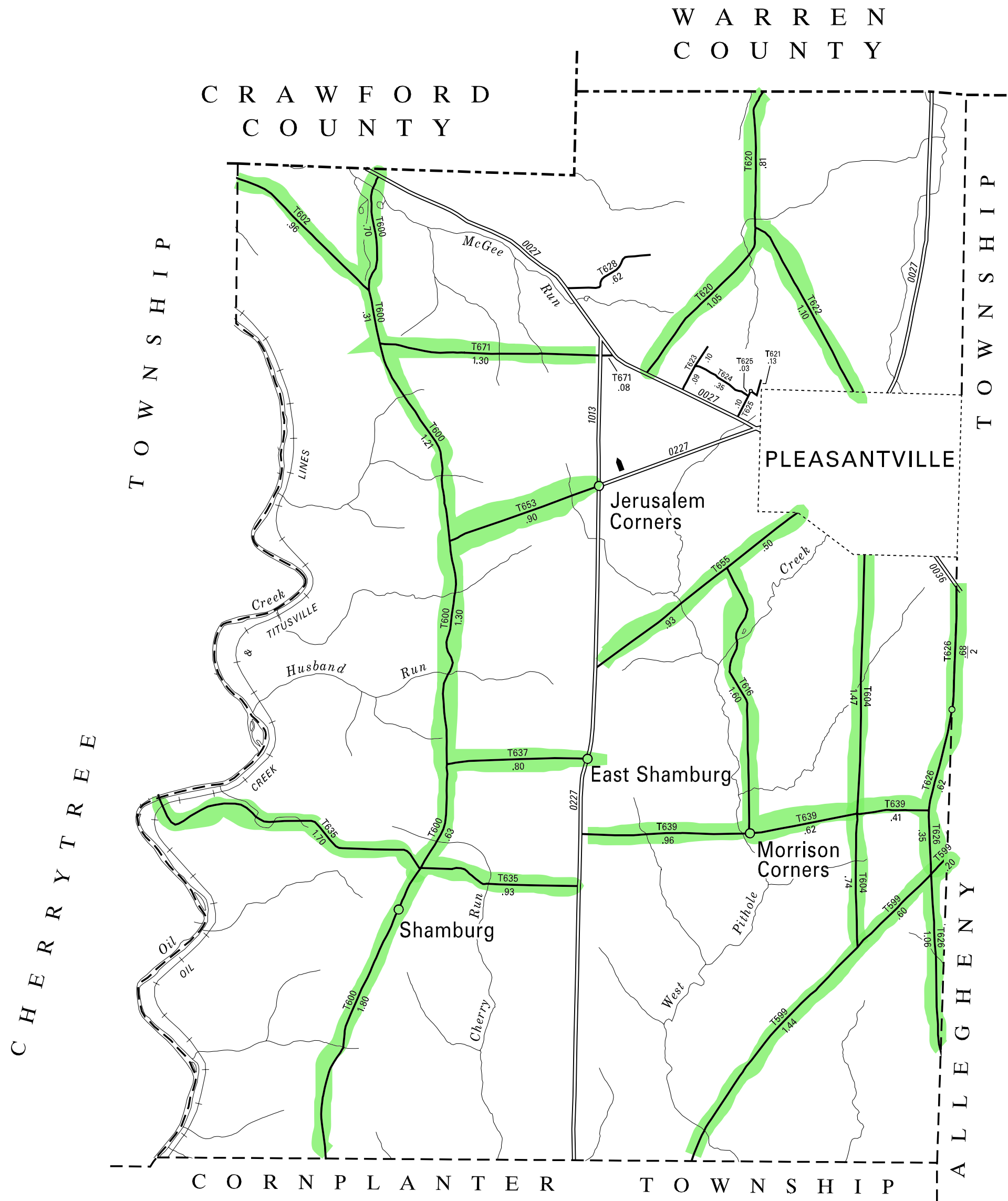


LEGEND

- LIMITED ACCESS HIGHWAY
- STATE ROUTE AND NUMBER
- STATE MAINTAINED BRIDGE ON TOWNSHIP ROAD
- TOWNSHIP ROAD, NUMBER AND SEGMENT LENGTH IN MILES
- IMPASSABLE TOWNSHIP ROAD
- OTHER ROAD
- RAILROAD (IN SERVICE)
- RAILROAD ABANDONED (TRACK RETAINED)
- STATE BOUNDARY
- COUNTY BOUNDARY
- TOWNSHIP BOUNDARY
- CITY OR BOROUGH BOUNDARY
- MUNICIPAL BUILDING
- SPLIT MILEAGE BETWEEN MUNICIPALITIES

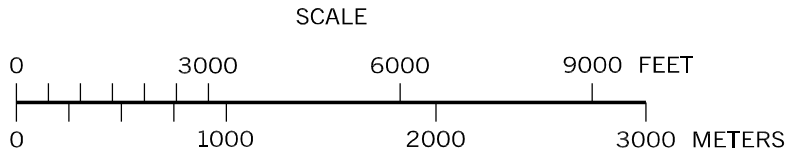
TOTAL MILES	
Township Road System	28.84
State Highway System	10.27
Total	39.11



OIL CREEK
SECOND CLASS TOWNSHIP MAP
VENANGO COUNTY

PREPARED BY THE
PENNSYLVANIA DEPARTMENT OF TRANSPORTATION
BUREAU OF PLANNING AND RESEARCH
GEOGRAPHIC INFORMATION DIVISION
IN COOPERATION WITH THE
U.S. DEPARTMENT OF TRANSPORTATION
FEDERAL HIGHWAY ADMINISTRATION
MUNICIPAL CODE 60 212

REVISED PER FORM 990 DATED 6-30-00



- 599 OLD WARREN PK
- 600 WHITE CITY RD
- 602 DRAKE WELL RD
- 604 SOUTH MAIN ST
- 616 HOLBROOK RD
- 620 BUGTOWN RD
- 621 WENDELL WY
- 622 NORTH MAIN ST
- 623 LAURIE DR
- 624 PHILLIPS DR
- 625 FAWN LA
- 626 TIGHT PINCH RD
- 628 HARVEY RD
- 635 MILLER FARM RD
- 637 FLEMING RD
- 639 COE RD
- 653 BRYNER RD
- 655 SHAMBURG RD
- 671 KUNZ RD