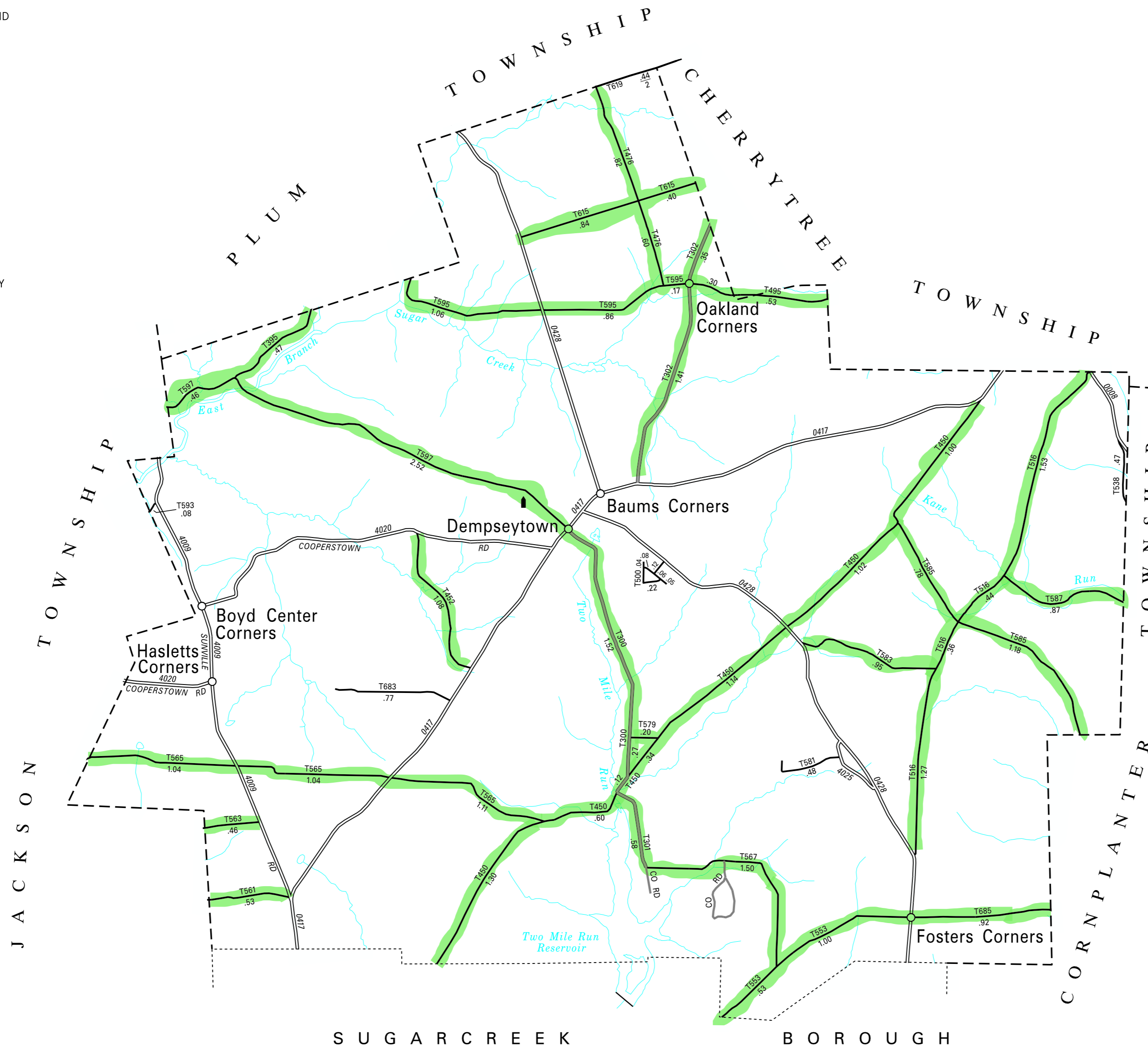


LEGEND

- LIMITED ACCESS HIGHWAY
- STATE ROUTE AND NUMBER
- STATE MAINTAINED BRIDGE ON TOWNSHIP ROAD
- TOWNSHIP ROAD, NUMBER AND SEGMENT LENGTH IN MILES
- IMPASSABLE TOWNSHIP ROAD
- TURNBACK TOWNSHIP ROAD
- OTHER ROAD
- RAILROAD (IN SERVICE)
- RAILROAD ABANDONED (TRACK RETAINED)
- STATE BOUNDARY
- COUNTY BOUNDARY
- TOWNSHIP BOUNDARY
- CITY OR BOROUGH BOUNDARY
- MUNICIPAL BUILDING
- SPLIT MILEAGE BETWEEN MUNICIPALITIES

TOTAL MILES	
Township Road System	38.06*
State Highway System	22.57
Total	60.63

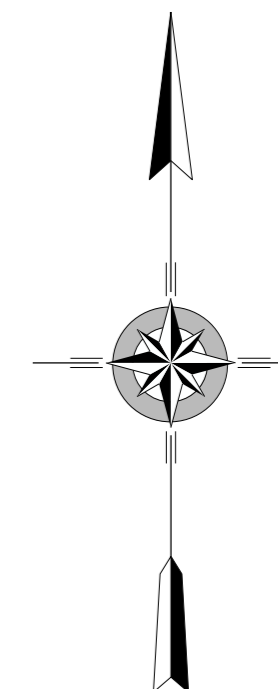
* Includes ACT 32 Turnback Mileage of 4.25



- 300 SPEER RD
- 301 BEACH RD
- 302 GRESHAM RD
- 395 DAVIS RD
- 450 CHERRYTREE RD
- 452 BILLINGSLEY RD
- 476 GIFFORD RD
- 495 TARR RD
- 500 OAKLAND VILLAGE DR
- 516 HORN RD
- 538 KANEVILLE RD
- 553 WARREN RD
- 561 BOWMAN RD
- 563 SHAY RD
- 565 BAKER RD
- 567 MASTERSON RD
- 579 SNEAK RD
- 581 PRITCHARD RD
- 583 MITCHELL RD
- 585 GIBSON HILL RD
- 587 KANE RUN RD
- 593 BOALS RD
- 595 PUMP STATION RD
- 597 CREEK RD
- 615 DEETS SCHOOL RD
- 619 VORHEES RD
- 683 CAMP WILBEA RD
- 685 RYND FARM RD

COPIES OF THIS MAP ARE AVAILABLE AT NOMINAL COST
CONTACT:
PENNSYLVANIA DEPARTMENT OF TRANSPORTATION
SALES STORE
P.O. BOX 3451
HARRISBURG, PENNSYLVANIA 17105-3451
TELEPHONE: (717)787-6746

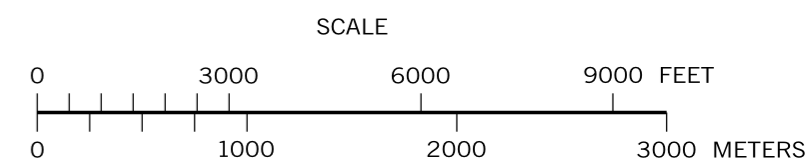
CREATED BY RPL 7-21-98 (REVISED 3-24-23)



OAKLAND
SECOND CLASS TOWNSHIP MAP
VENANGO COUNTY

PREPARED BY THE
PENNSYLVANIA DEPARTMENT OF TRANSPORTATION
BUREAU OF PLANNING AND RESEARCH
GEOGRAPHIC INFORMATION DIVISION
IN COOPERATION WITH THE
U.S. DEPARTMENT OF TRANSPORTATION
FEDERAL HIGHWAY ADMINISTRATION

MUNICIPAL CODE 60 211
THIS MAP IS PUBLISHED AS A SUPPLEMENTAL
DOCUMENTATION OF LIQUID FUELS TAX FUND MILEAGES
REVISED PER FORM 990 DATED 7-28-22



TYPE 5 MAP OAKLAND TOWNSHIP VENANGO COUNTY PENNSYLVANIA