

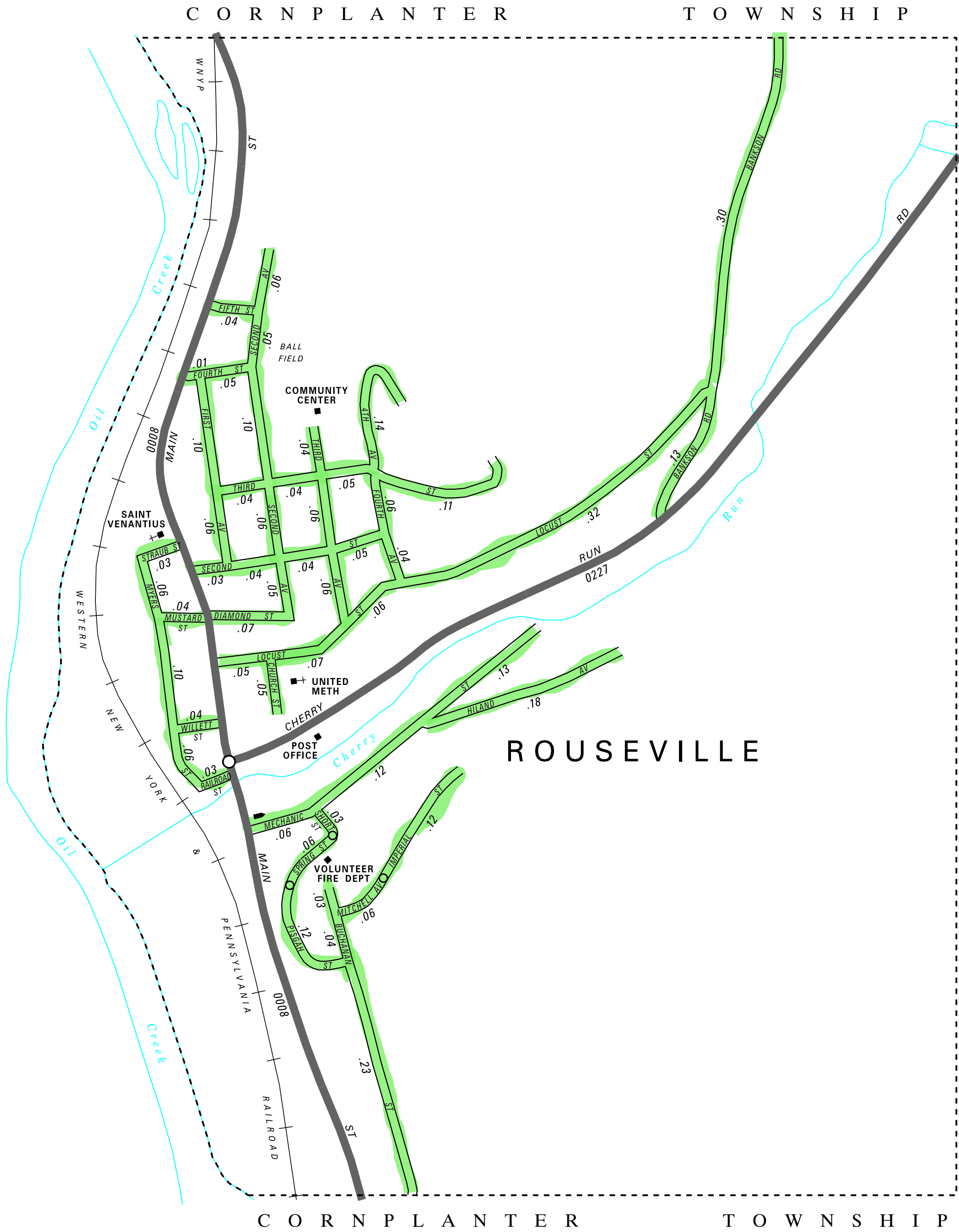
LEGEND

- LIMITED ACCESS HIGHWAY
- STATE ROUTE AND NUMBER
- STATE MAINTAINED BRIDGE ON BOROUGH STREET
- BOROUGH STREET NAME AND SEGMENT LENGTH IN MILES
- TURNBACK BOROUGH STREET
- BOROUGH ALLEY
- OTHER ROAD
- RAILROAD
- STATE BOUNDARY
- COUNTY BOUNDARY
- TOWNSHIP BOUNDARY
- CITY BOUNDARY
- BOROUGH BOUNDARY
- MUNICIPAL BUILDING
- SPLIT MILEAGE BETWEEN MUNICIPALITIES
- SCHOOL, COLLEGE OR UNIVERSITY
- POINT OF INTEREST

COPIES OF THIS MAP ARE AVAILABLE AT NOMINAL COST
CONTACT:
PENNSYLVANIA DEPARTMENT OF TRANSPORTATION
SALES STORE
P.O. BOX 3451
HARRISBURG, PENNSYLVANIA 17105-3451
TELEPHONE: (717)787-6746

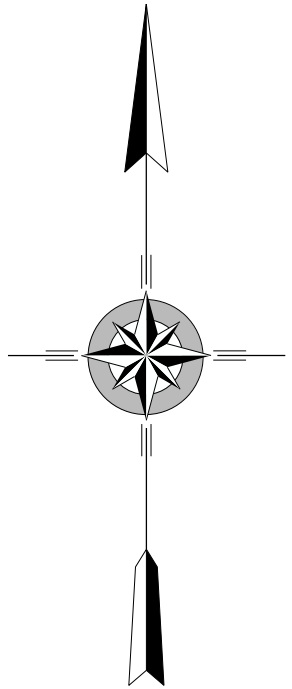
BANKSON RD
BUCHANAN ST
CHURCH ST
DIAMOND ST
FIFTH ST
FIRST AV
FOURTH AV
FOURTH ST
HILAND AV
IMPERIAL ST
LOCUST ST
MECHANIC ST
MITCHELL AV
MUSTARD ST
MYERS ST
PISGAH ST
RAILROAD ST
SECOND AV
SECOND ST
SHORT ST
SPRING ST
STRAUB ST
THIRD AV
THIRD ST
WILLETT ST

CREATED BY JEM 6-25-08 (REVISED 2-24-23)



TOTAL MILES	
Borough Road System	3.97
State Highway System	1.84
Total	5.81

POPULATION 457
(2020 Census)



ROUSEVILLE BOROUGH

VENANGO COUNTY

PREPARED BY THE
PENNSYLVANIA DEPARTMENT OF TRANSPORTATION

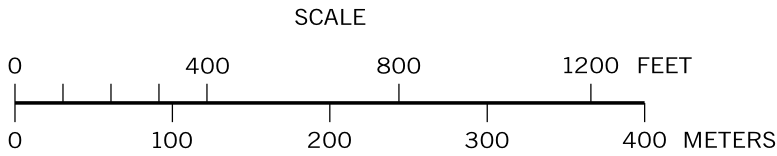
BUREAU OF PLANNING AND RESEARCH
GEOGRAPHIC INFORMATION DIVISION

IN COOPERATION WITH THE
U.S. DEPARTMENT OF TRANSPORTATION
FEDERAL HIGHWAY ADMINISTRATION

AND
MUNICIPAL SERVICES DISTRICT 1-0

MUNICIPAL CODE 60 406

THIS MAP IS PUBLISHED AS A SUPPLEMENTAL
DOCUMENTATION OF LIQUID FUELS TAX FUND MILEAGES
REVISED PER FORM 990 DATED 10-25-22



TYPE 5B MAP ROUSEVILLE BOROUGH VENANGO COUNTY PENNSYLVANIA